

NUMBERED KEY PLAN LEGEND:

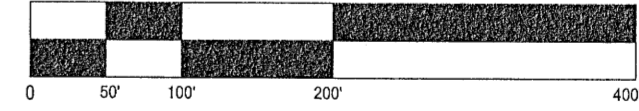
Table with 4 columns: EXISTING, EXISTING: (CONTINUED), PROPOSED, and PROPOSED: (CONTINUED). It lists various site features, building names, and proposed developments with corresponding numbers 1 through 55.

PARKING SPACE ANALYSIS:

Table showing parking space analysis. It includes sections for 'CODE PARKING REQUIRED', 'PARKING PROVIDED', and 'TOTAL SPACE PROVIDED', detailing the number of spaces for various building areas.

FLOOR AREA & BUILDING HEIGHT ANALYSIS:

Table showing floor area and building height analysis. It lists 'EXISTING FLOOR AREA', 'PROPOSED FLOOR AREA', and 'TOTAL FLOOR AREA', along with 'BUILDING HEIGHT' and '% OF LOT COVERAGE'.



FOR CITY OF DALLAS USE ONLY

Table for City of Dallas use only, showing revision dates and descriptions. It includes columns for 'No.', 'Date', and 'Revision'.




01


FILE NAME: MINOR AMED\_PD\_BASE.dwg

THE HOCKADAY SCHOOL DEVELOPMENT PLAN - PD 578 - MINOR AMENDMENT

Z112-258(RB)




2808 Fairmount Street, Suite 300 Dallas, Texas 75201 | 214.303.1500



DEVELOPMENT PLAN MINOR AMMENDMENT

THE HOCKADAY SCHOOL 11600 WELCH ROAD DALLAS, TEXAS 75229

Table showing revision history with columns for 'No.', 'Date', and 'Revision'.



DEVELOPMENT PLAN EXHIBIT 1 MINOR AMENDMENT

Project No. 17195.00 Date 02.09.2018

PD-1 MA